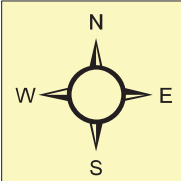
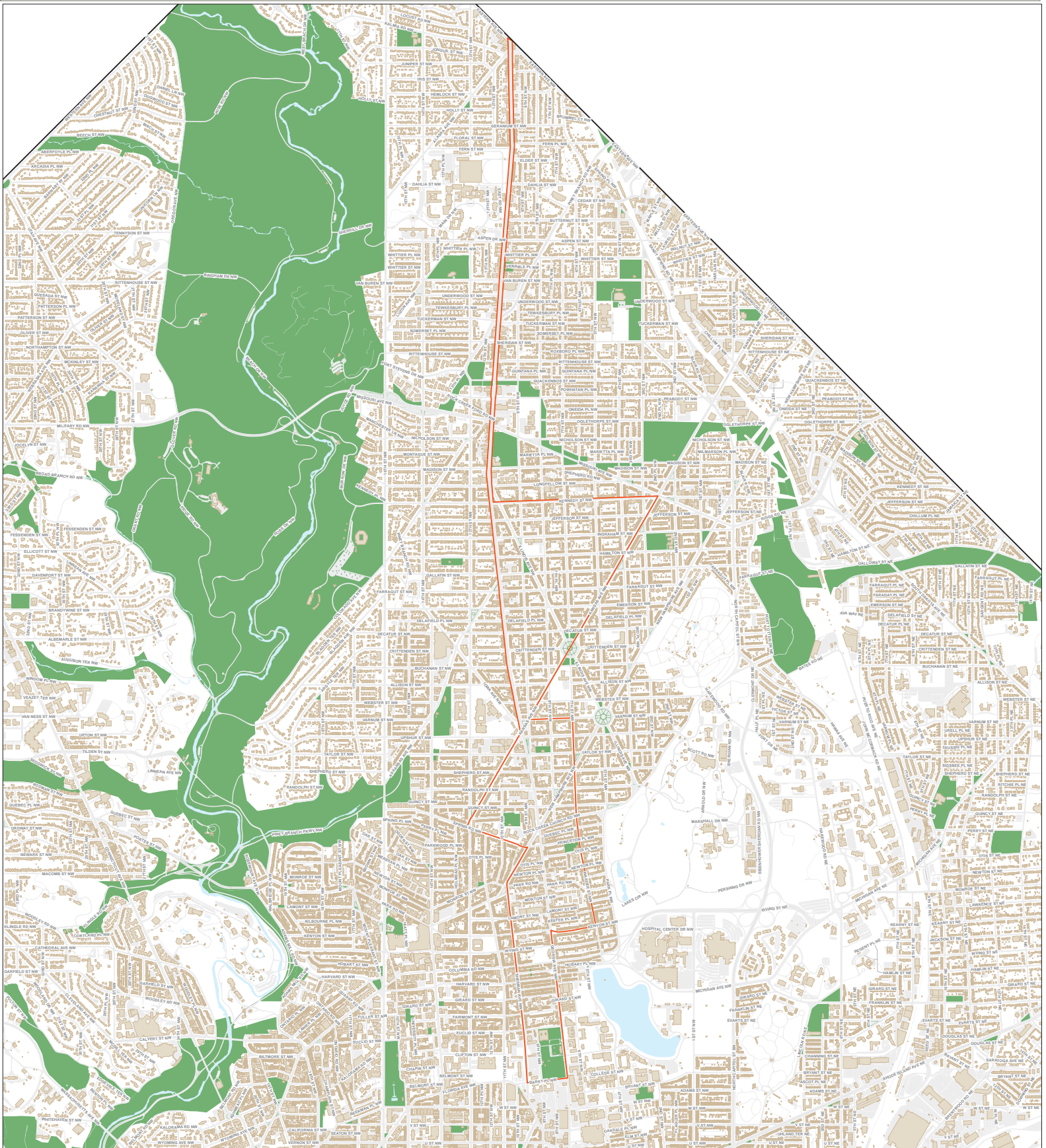





Georgia Avenue Corridor



1 inch = 0.1 miles

Scale: 1:8,500



Source:
Office of the Chief Technology Officer (OCTO) and
Deputy Mayor for Planning & Economic Development (DMPED)

Prepared by: DC GIS

Date: March 21, 2014



Great Streets is a multi-year and multiple agency effort to transform under-invested corridors into thriving and inviting neighborhood centers using public actions and resources, as needed, to leverage private investment in retail, housing, offices and cultural facilities.

AVENUES OF OPPORTUNITY